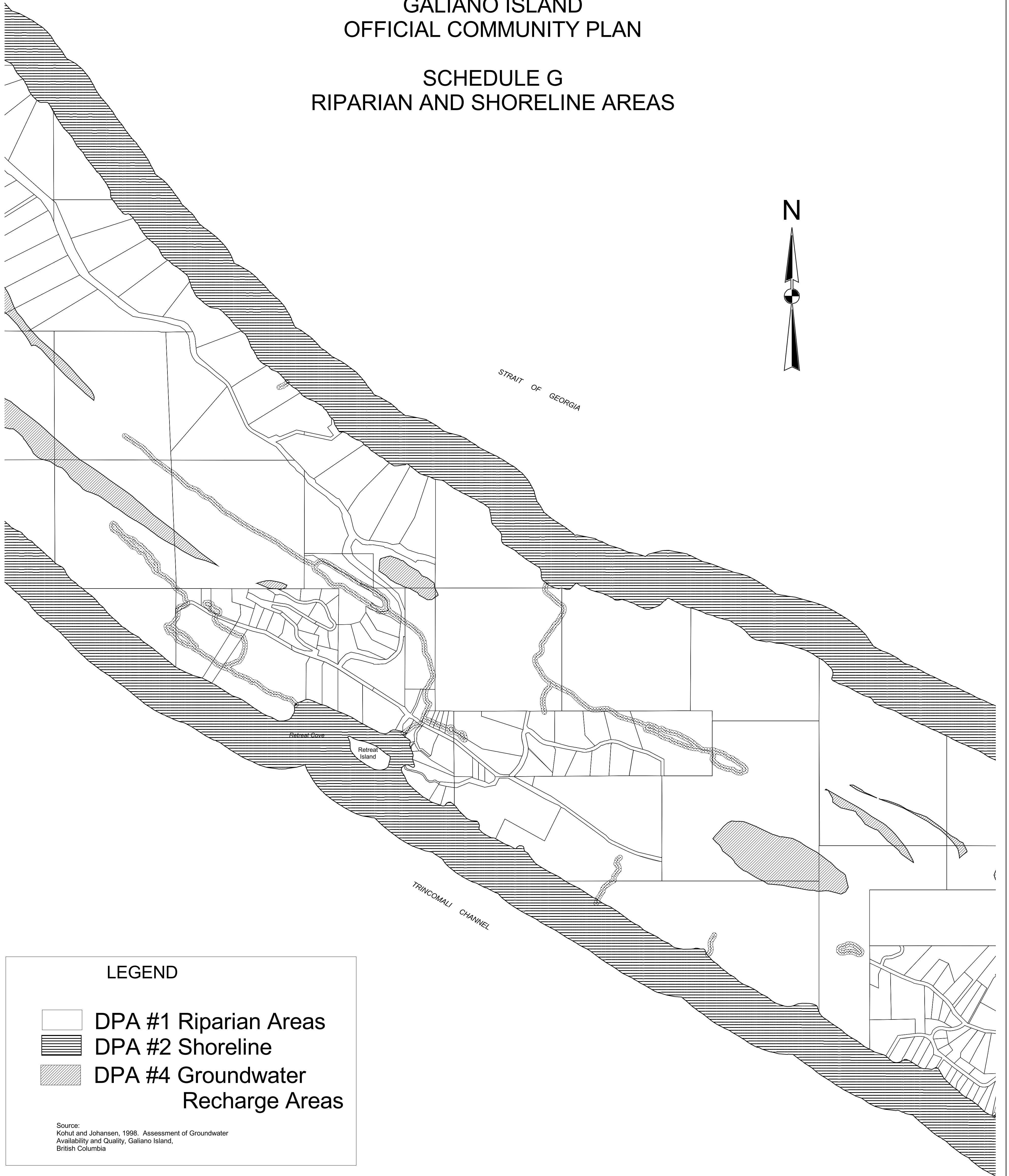


**GALIANO ISLAND
OFFICIAL COMMUNITY PLAN**

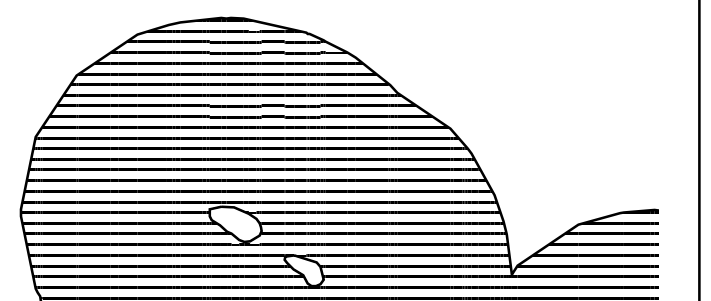
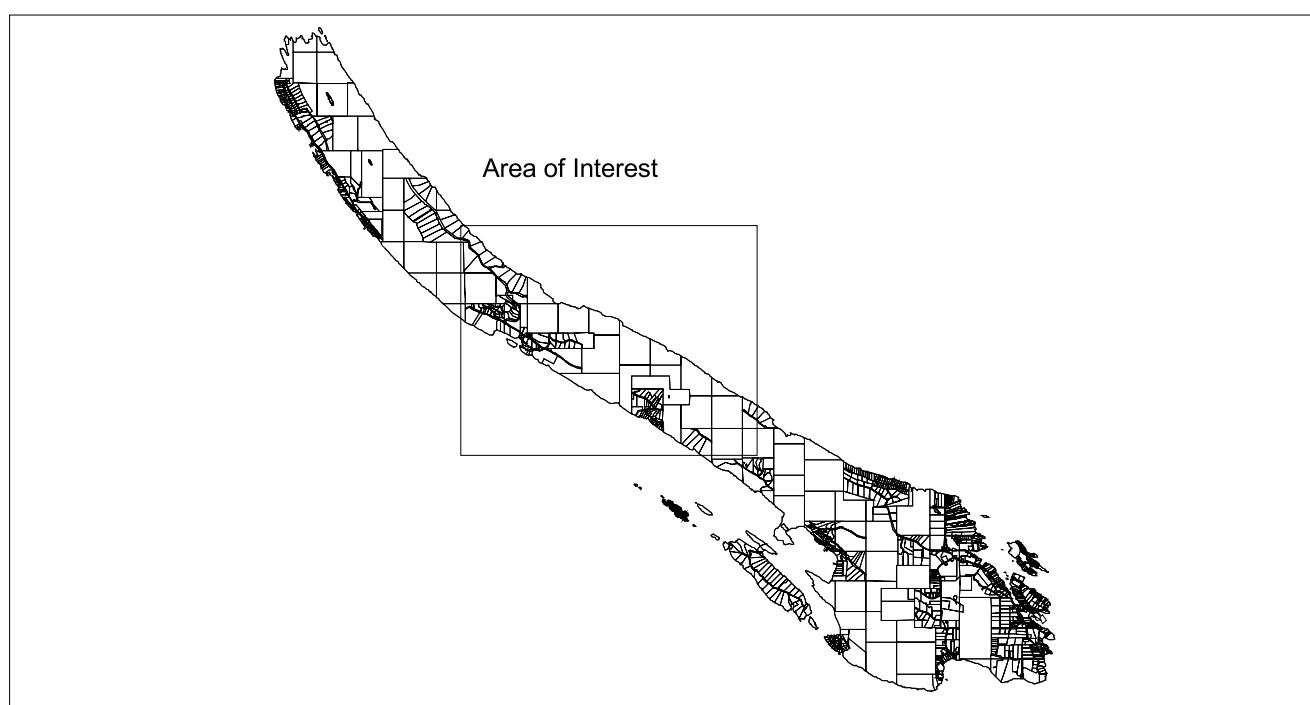
**SCHEDULE G
RIPARIAN AND SHORELINE AREAS**



LEGEND

-  DPA #1 Riparian Areas
-  DPA #2 Shoreline
-  DPA #4 Groundwater Recharge Areas

Source:
Kohut and Johansen, 1998. Assessment of Groundwater
Availability and Quality, Galiano Island,
British Columbia



Scale 1:12,000
300 0 300 600 Meters
UTM Projection

GALIANO ISLAND

Galiano Island
Local Trust Committee

Schedule G
Map3