


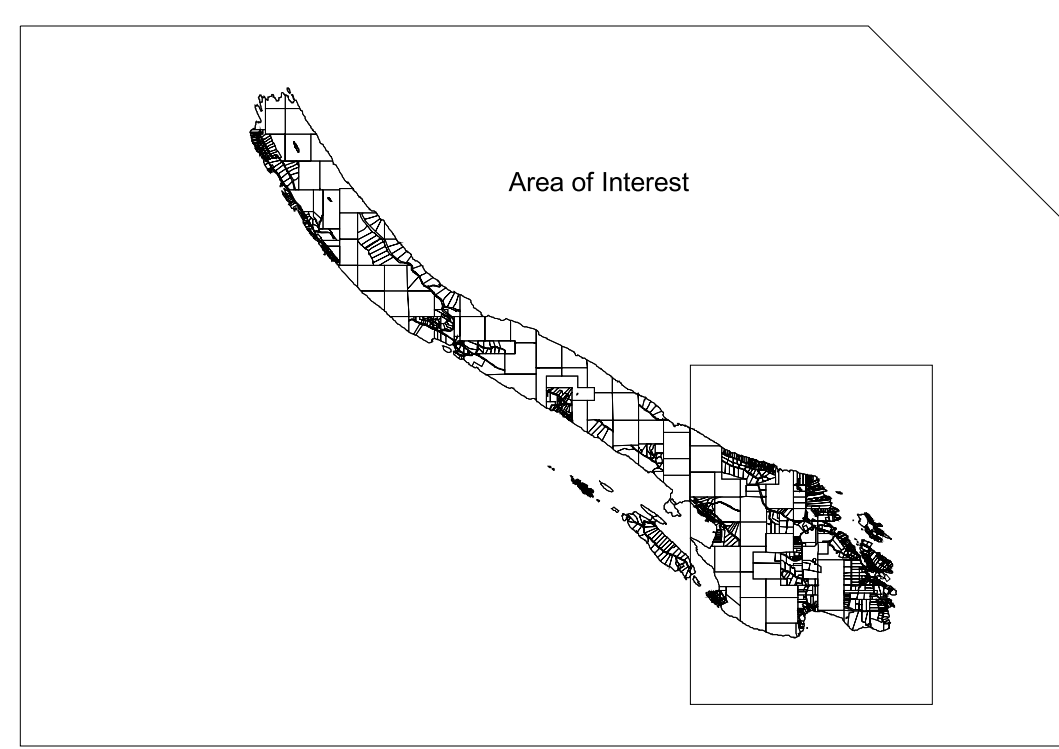
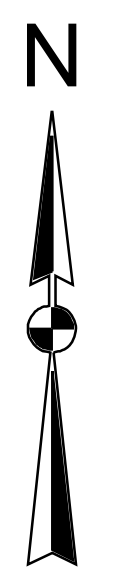
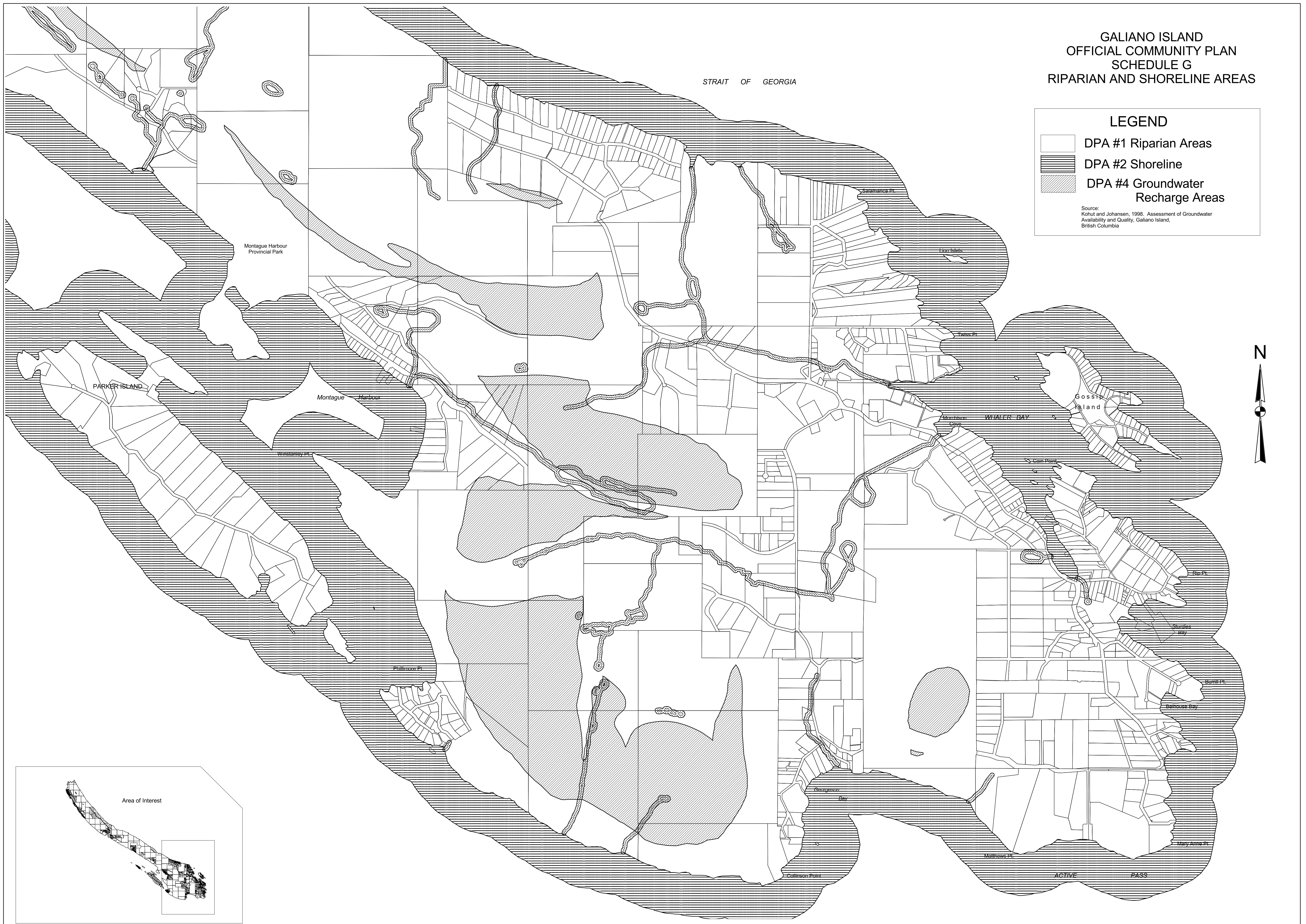



GALIANO ISLAND
 OFFICIAL COMMUNITY PLAN
 SCHEDULE G
 RIPARIAN AND SHORELINE AREAS

LEGEND

-  DPA #1 Riparian Areas
-  DPA #2 Shoreline
-  DPA #4 Groundwater Recharge Areas

Source:
 Kahai and Johansen, 1998. Assessment of Groundwater
 Availability and Quality, Galiano Island,
 British Columbia

Scale 1: 12,000
 800 0 800 Meters
 UTM Projection

GALIANO ISLAND

Galiano Island Local Trust Committee Schedule G
 Map 1